## NOTES

A variety of detection technologies were used to produce the underground information recorded for this non-invasive survey. Variations in ground conditions, depth and density of services and signal interference from surrounding features can affect the accuracy of these technologies, therefore 100% detection and accuracy cannot be guaranteed.

All utility/service depths are in metres and are taken to the top of utility/service unless otherwise stated.

All pipe/duct sizes are in millimetres unless otherwise stated.
Pipe sizes are shown from visual inspection or taken from statutory information.

All dimensions measured by tape at manholes and inspection covers are determined from ground level due to non-entry of chambers, therefore these should be treated as indicative only.

Underground services shown on this drawing are illustrated by a single service line. This single service line may actually represent multiple cables and/or ducts.

An anomalous feature is an unidentified subsurface area evident within the radar data that differs in response to its surrounding area. Examples of anomalous features include voiding, heavily saturated ground, buried tanks and demolished building foundations.

Pulse Mapping has overlaid the results of this underground utility survey on to a topographical survey provided by the client. We cannot accept liability for any errors/inaccuracies contained within this topographical survey.

### Availability of Statutory Records

| Utility/Service Type | Record Provided | Record Owner |
|---|---|---|
| BT | Yes | Openreach |
| Electricity | Yes | SSEN |
| Gas | Yes | SGN |
| Oil/Fuel | - | - |
| Sewer | Yes | Southern Water |
| Telecom | Yes | Virgin Media |
| Water | Yes | Southern Water |
| Other | Yes | ESP |

### SHEET LAYOUT

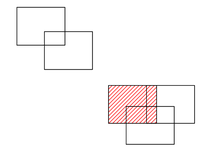

### ABBREVIATIONS

| | | | |
|---|---|---|---|
| AV | Air Valve | IRS | Illuminated Road Sign |
| BB | Belisha Beacon | LP | Lamp Post |
| BCD | Bottom of Chamber Depth | MH | Manhole |
| BH | Borehole | MKR | Marker |
| BM | Bench Mark | MW | Monitoring Well |
| BO | Bollard | P | Post |
| BS | Bus Stop | PB | Post Box |
| BT | British Telecom Cover | PE | Polyethylene |
| CAB | Cabinet | RE | Rodding Eye |
| CATV | Cable Television Cover | RG | Rain Gully |
| CCTV | Closed Circuit TV | RS | Road Sign |
| CI | Cast Iron | SI | Spun Iron |
| CL | Cover Level | SLD | Silt Level Depth |
| CS | Combined Sewer | SP | Sign Post |
| DI | Ductile Iron | ST | Steel |
| DP | Downpipe | STN | Survey Station |
| DPI | Down Pipe | SV | Sluice Valve |
| EJB | Electricity Junction Box | SW | Surface Water |
| EP | Electricity Pole | TCB | Telephone Call Box |
| ER | Earth Rod | TCD | Top of Chamber Depth |
| FB | Flower Bed | TL | Traffic Light |
| FH | Fire Hydrant | TLCB | Traffic Light Control Box |
| FL | Flood Light | TP | Telegraph Pole |
| FW | Foul Water | UTL | Unable To Lift |
| FWP | Foul Water Pipe | VC | Vitrified Clay |
| GM | Gas Meter | VP | Vent Pipe |
| GMP | Gas Pipe | WLD | Water Level Depth |
| GV | Gas Valve | WM | Water Meter |
| IC | Inspection Cover | WSC | Water Stop Cock |
| ID | Invert Depth | WSV | Water Stop Valve |
| IL | Invert Level | WWO | Water Wash Out |

### LINE-TYPE KEY

| | |
|---|---|
| EL | Electricity |
| SL | Street Lighting |
| W | Water |
| GAS | Gas |
| BT | British Telecom |
| UNK | Unknown Telecom |
| VM | Virgin Media |
| FO | Fibre Optic |
| TS | Traffic Control Signalling |
| CCTV | CCTV |
| DUCT | Empty Duct |
| EAR | Earth |
| SW | Surface Water |
| FW | Foul Water |
| CS | Combined Sewer |
| O/F | Oil/Fuel Pipe |
| PIPE | Unknown Pipe |
| CBL | Unknown Cable |
| MET | Metallic Target |
| GPR | Radar Target |
| PTS | Possible Target |
| ASSD | Assumed (Colour indicates service type) |
| STA | Statutory Records (Colour indicates service type) |
| | Scan Area |
| | Unable to GPR Area |
| | Kerb |
| | Fence |
| | Wall |
| | Building |
| | Surface Scar |
| | Change of Surface |
| | Building |
| | Extents of Chamber |
| | GPR Detected Anomalous Area |
| | GPR Detected Reinforcing |
| | Area of Obstruction |
| | Electrical Interference |

CLIENT:

SITE:

PROJECT REF:

| | |
|---|---|
| DRAWN: | DATE: |
| CHECKED: | SHEET NO: |
| SCALE: | REV: |

PULSE MAPPING LTD
THE BOTHY, ALBURY PARK
GUILDFORD, SURREY, GU5 9BH

T: 01483 527 972

E: pulse@pulse-mapping.com

W: www.pulse-mapping.com

Metres 1:100

0.0 1.0 2.0 3.0 4.0 5.0 6.0 7.0 8.0

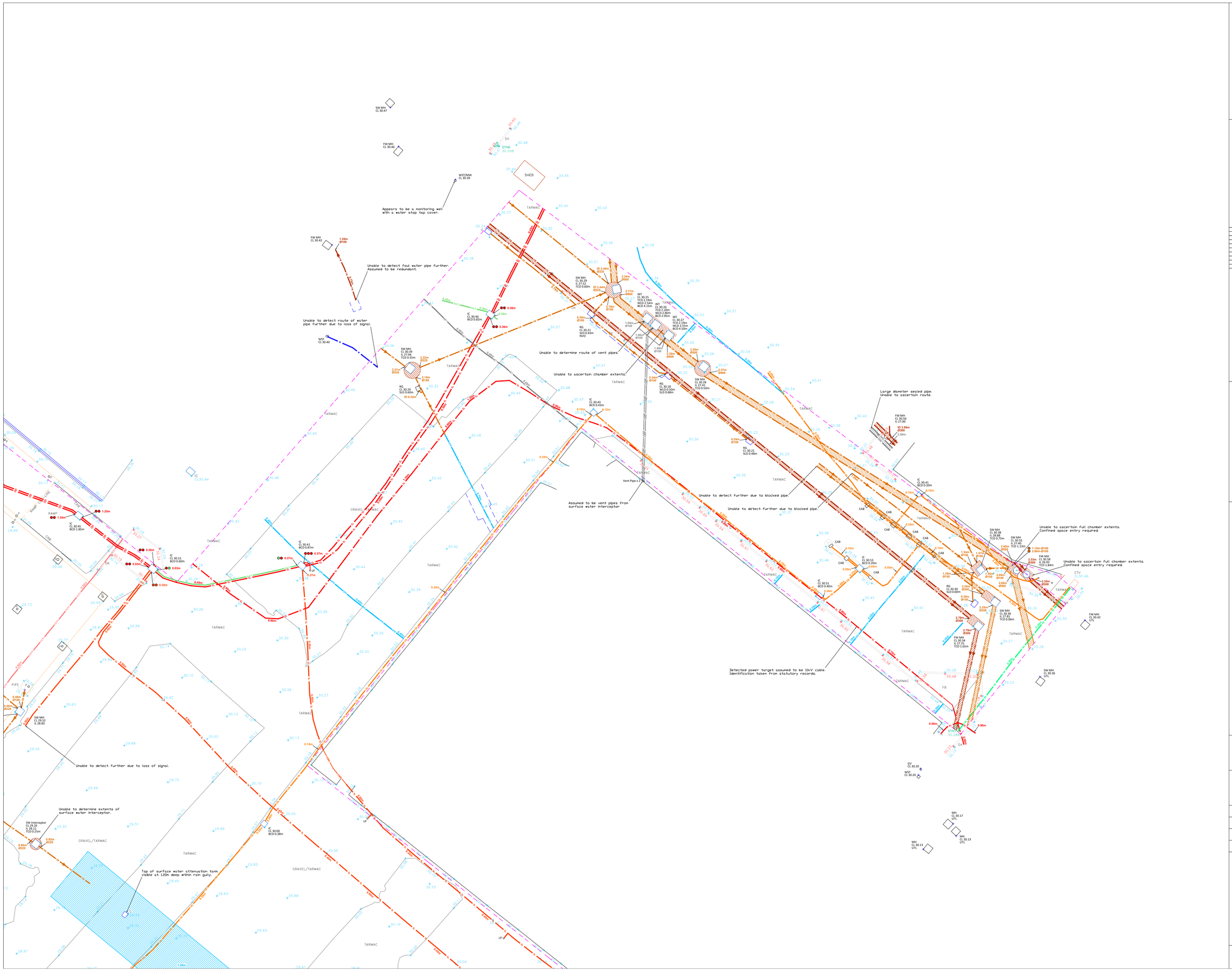


## NOTES

A variety of detection technologies were used to produce the underground information recorded for this non-invasive survey. Variations in ground conditions, depth and density of services and signal interference from surrounding features can affect the accuracy of these technologies, therefore 100% detection and accuracy cannot be guaranteed.

All utility/service depths are in metres and are taken to the top of utility/service unless otherwise stated.

All pipe/duct sizes are in millimetres unless otherwise stated.
Pipe sizes are shown from visual inspection or taken from statutory information.

All dimensions measured by tape at manholes and inspection covers are determined from ground level due to non-entry of chambers, therefore these should be treated as indicative only.

Underground services shown on this drawing are illustrated by a single service line. This single service line may actually represent multiple cables and/or ducts.

An anomalous feature is an unidentified subsurface area evident within the radar data that differs in response to its surrounding area. Examples of anomalous features include voiding, heavily saturated ground, buried tanks and demolished building foundations.

Pulse Mapping has overlaid the results of this underground utility survey on to a topographical survey provided by the client. We cannot accept liability for any errors/inaccuracies contained within this topographical survey.

### Availability of Statutory Records

| Utility/Service Type | Record Provided | Record Owner |
|---|---|---|
| BT | Yes | Openreach |
| Electricity | Yes | SSEN |
| Gas | Yes | SGN |
| Oil/Fuel | - | - |
| Sewer | Yes | Southern Water |
| Telecom | Yes | Virgin Media |
| Water | Yes | Southern Water |
| Other | Yes | ESP |

### SHEET LAYOUT

### ABBREVIATIONS

| | | | |
|---|---|---|---|
| AV | Air Valve | IRS | Illuminated Road Sign |
| BB | Belisha Beacon | LP | Lamp Post |
| BCD | Bottom of Chamber Depth | MH | Manhole |
| BH | Borehole | MKR | Marker |
| BM | Bench Mark | MW | Monitoring Well |
| BQ | Bollard | P | Post |
| BS | Bus Stop | PB | Post Box |
| BT | British Telecom Cover | PE | Polyethylene |
| CAB | Cabinet | RE | Rodding Eye |
| CATV | Cable Television Cover | RG | Rain Gully |
| CCTV | Closed Circuit TV | RS | Road Sign |
| CI | Cast Iron | SI | Spun Iron |
| CL | Cover Level | SLD | Silt Level Depth |
| CS | Combined Sewer | SP | Sign Post |
| DI | Ductile Iron | ST | Steel |
| DK | Duckboard | STN | Survey Station |
| DP | Down Pipe | SV | Stop Valve |
| EJB | Electricity Junction Box | SW | Surface Water |
| EP | Electricity Pole | TCB | Telephone Call Box |
| ER | Earth Rod | TCD | Top of Chamber Depth |
| FB | Flower Bed | TL | Traffic Light |
| FH | Fire Hydrant | TLCB | Traffic Light Control Box |
| FL | Flood Light | TP | Telegraph Pole |
| FW | Foul Water | UTL | Unable To Lift |
| FWP | Foul Water Pipe | VC | Vitrified Clay |
| GM | Gas Meter | VP | Vent Pipe |
| GP | Gas Pipe | WLD | Water Level Depth |
| GV | Gas Valve | WM | Water Meter |
| IC | Inspection Cover | WSC | Water Stop Cock |
| ID | Invert Depth | WSV | Water Stop Valve |
| IL | Invert Level | WWO | Water Wash Out |

### LINE-TYPE KEY

| | |
|---|---|
| EL | Electricity |
| SL | Street Lighting |
| W | Water |
| G | Gas |
| BT | British Telecom |
| TEL | Unknown Telecom |
| CV | Virgin Media |
| FO | Fibre Optic |
| TS | Traffic Control Signalling |
| CCTV | CCTV |
| DUCT | Empty Duct |
| CAT | Earth |
| SW | Surface Water |
| FW | Foul Water |
| CS | Combined Sewer |
| O/F | Oil/Fuel Pipe |
| PIPE | Unknown Pipe |
| CBL | Unknown Cable |
| MET | Metallic Target |
| GPR | Radar Target |
| POS | Possible Target |
| UNC | Unclassified (Colour indicates service type) |
| STAT | Statutory Records (Colour indicates service type) |
| | Scan Area |
| | Unable to GPR Area |
| | Kerb |
| | Fence |
| | Wall |
| | Building |
| | Surface Scar |
| | Change of Surface |
| | Building |
| | Extents of Chamber |
| | GPR Detected Anomalous Area |
| | GPR Detected Reinforcing |
| | Area of Obstruction |
| | Electrical Interference |

CLIENT:

SITE:

PROJECT REF:

| | |
|---|---|
| DRAWN: | DATE: |
| CHECKED: | SHEET NO: |
| SCALE: | REV: |


PULSE MAPPING LTD
THE BOTHY, ALBURY PARK
GUILDFORD, SURREY, GU5 9BH

T: 01483 527 972

E: pulse@pulse-mapping.com

W: www.pulse-mapping.com


Metres 1:100

0.0 1.0 2.0 3.0 4.0 5.0 6.0 7.0 8.0

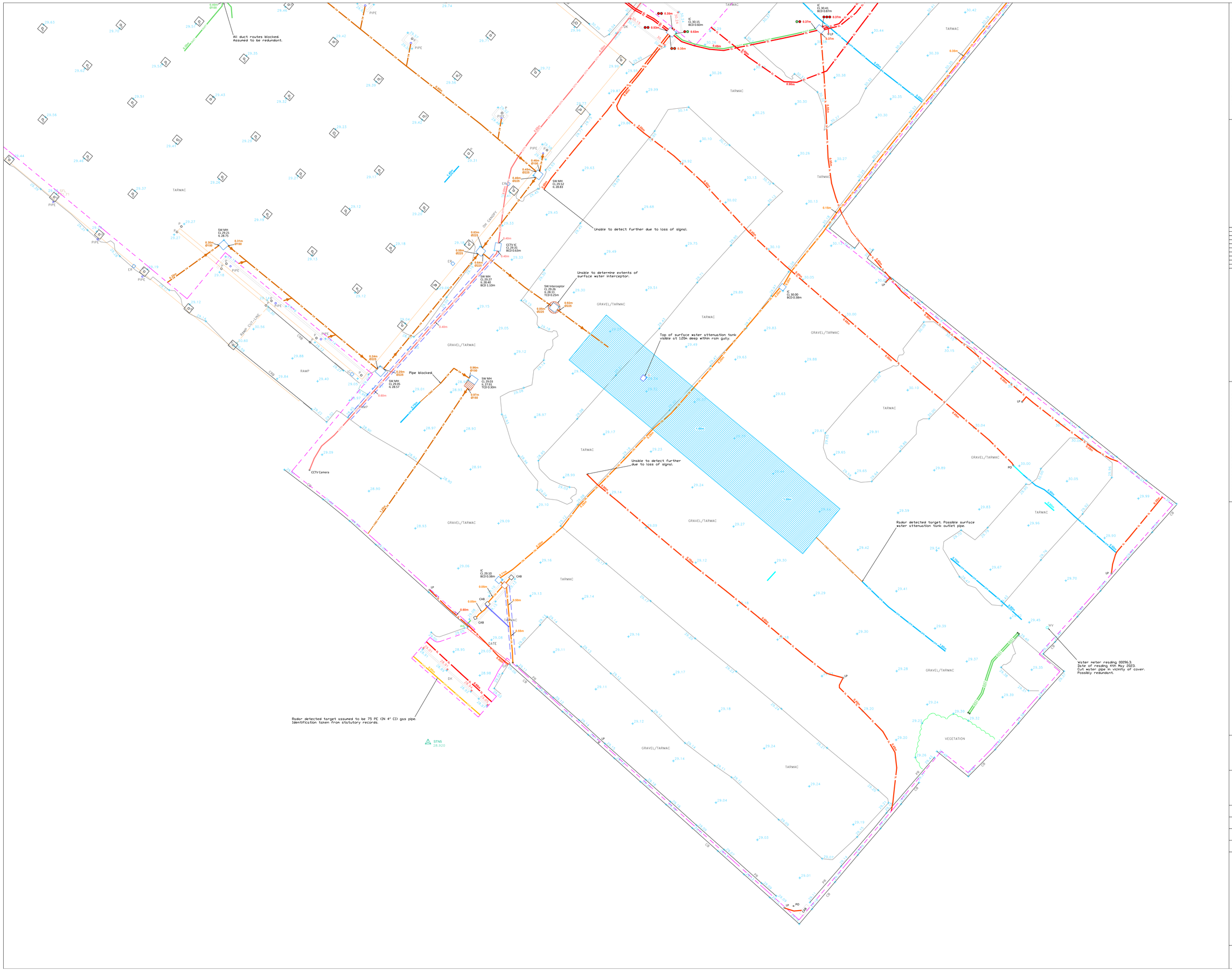


## NOTES

A variety of detection technologies were used to produce the underground information recorded for this non-invasive survey. Variations in ground conditions, depth and density of services and signal interference from surrounding features can affect the accuracy of these technologies, therefore 100% detection and accuracy cannot be guaranteed.

All utility/service depths are in metres and are taken to the top of utility/service unless otherwise stated.

All pipe/duct sizes are in millimetres unless otherwise stated.
Pipe sizes are shown from visual inspection or taken from statutory information.

All dimensions measured by tape at manholes and inspection covers are determined from ground level due to non-entry of chambers, therefore these should be treated as indicative only.

Underground services shown on this drawing are illustrated by a single service line. This single service line may actually represent multiple cables and/or ducts.

An anomalous feature is an unidentified subsurface area evident within the radar data that differs in response to its surrounding area. Examples of anomalous features include voiding, heavily saturated ground, buried tanks and demolished building foundations.

Pulse Mapping has overlaid the results of this underground utility survey on to a topographical survey provided by the client. We cannot accept liability for any errors/inaccuracies contained within this topographical survey.

| Availability of Statutory Records | | |
|---|---|---|
| Utility/Service Type | Record Provided | Record Owner |
| BT | Yes | Openreach |
| Electricity | Yes | SSEN |
| Gas | Yes | SGN |
| Oil/Fuel | - | - |
| Sewer | Yes | Southern Water |
| Telecom | Yes | Virgin Media |
| Water | Yes | Southern Water |
| Other | Yes | ESP |

## SHEET LAYOUT

## ABBREVIATIONS

| | | | |
|---|---|---|---|
| AV | Air Valve | IRS | Illuminated Road Sign |
| BB | Belisha Beacon | LP | Lamp Post |
| BCD | Bottom of Chamber Depth | MH | Manhole |
| BH | Borehole | MKR | Marker |
| BM | Bench Mark | MW | Monitoring Well |
| BO | Bollard | P | Post |
| BS | Bus Stop | PB | Post Box |
| BT | British Telecom Cover | PE | Polyethylene |
| CAB | Cabinet | RE | Rodding Eye |
| CATV | Cable Television Cover | RG | Rain Gully |
| CCTV | Closed Circuit TV | RS | Road Sign |
| CI | Cast Iron | SI | Spun Iron |
| CL | Cover Level | SLD | Silt Level Depth |
| CS | Combined Sewer | SP | Sign Post |
| DI | Ductile Iron | ST | Steel |
| DP | Down Pipe | STN | Survey Station |
| DP | Down Pipe | SV | Stop Valve |
| EJB | Electricity Junction Box | SW | Surface Water |
| EP | Electricity Pole | TCB | Telephone Call Box |
| ER | Earth Rod | TCD | Top of Chamber Depth |
| FB | Flower Bed | TL | Traffic Light |
| FH | Fire Hydrant | TLCB | Traffic Light Control Box |
| FL | Flood Light | TP | Telegraph Pole |
| FW | Foul Water | UTL | Unable To Lift |
| FWP | Foul Water Pipe | VC | Vitrified Clay |
| GM | Gas Meter | VP | Vent Pipe |
| GP | Gas Pipe | WLD | Water Level Depth |
| GV | Gas Valve | WM | Water Meter |
| IC | Inspection Cover | WSC | Water Stop Cock |
| ID | Invert Depth | WSV | Water Stop Valve |
| IL | Invert Level | WWO | Water Wash Out |

## LINE-TYPE KEY

| | |
|---|---|
| EL | Electricity |
| SL | Street Lighting |
| W | Water |
| G | Gas |
| BT | British Telecom |
| TEL | Unknown Telecom |
| VM | Virgin Media |
| FO | Fibre Optic |
| TL | Traffic Control Signalling |
| CCTV | CCTV |
| DUCT | Empty Duct |
| EAR | Earth |
| SW | Surface Water |
| FW | Foul Water |
| CS | Combined Sewer |
| O/F | Oil/Fuel Pipe |
| PIPE | Unknown Pipe |
| CBL | Unknown Cable |
| UET | Metallic Target |
| GPR | Radar Target |
| PTG | Possible Target |
| ASS (Colour indicates service type) | Assumed |
| STAT (Colour indicates service type) | Statutory Records |
| | Scan Area |
| | Unable to GPR Area |
| | Kerb |
| | Fence |
| | Wall |
| | Building |
| | Surface Scar |
| | Change of Surface |
| | Building |
| | Extents of Chamber |
| | GPR Detected Anomalous Area |
| | GPR Detected Reinforcing |
| | Area of Obstruction |
| | Electrical Interference |

CLIENT:

SITE:

PROJECT REF:

| | |
|---|---|
| DRAWN: | DATE: |
| CHECKED: | SHEET NO: |
| SCALE: | REV: |


PULSE MAPPING LTD
THE BOTHY, ALBURY PARK
GUILDFORD, SURREY, GU5 9BH

T: 01483 527 972

E: pulse@pulse-mapping.com

W: www.pulse-mapping.com


Metres 1:100

0.0 1.0 2.0 3.0 4.0 5.0 6.0 7.0 8.0